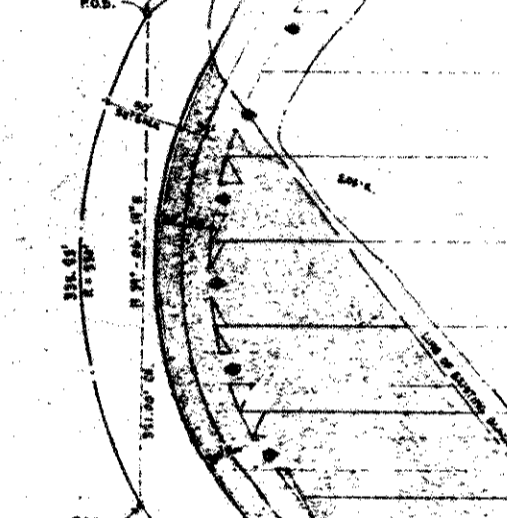


PARKING LAYOUT  
SCALE: 1/4"

ALL EXIST. PARKING  
SPACES WITHIN THE  
LIMITS OF THE  
EXIST. DRIVEWAY  
AND DRIVEWAY  
ARE TO REMAIN.  
ALL EXIST. PARKING  
SPACES OUTSIDE  
THE LIMITS OF THE  
EXIST. DRIVEWAY  
AND DRIVEWAY  
ARE TO BE FURNISHED  
BY THE OWNER.  
SEE SPECIFICATIONS  
FOR DETAILS.




SECTION OF THE BRIDGE 'A-A'  
SCALE: 1/4"

SECTION OF THE BRIDGE 'A-A'  
SCALE: 1/4"



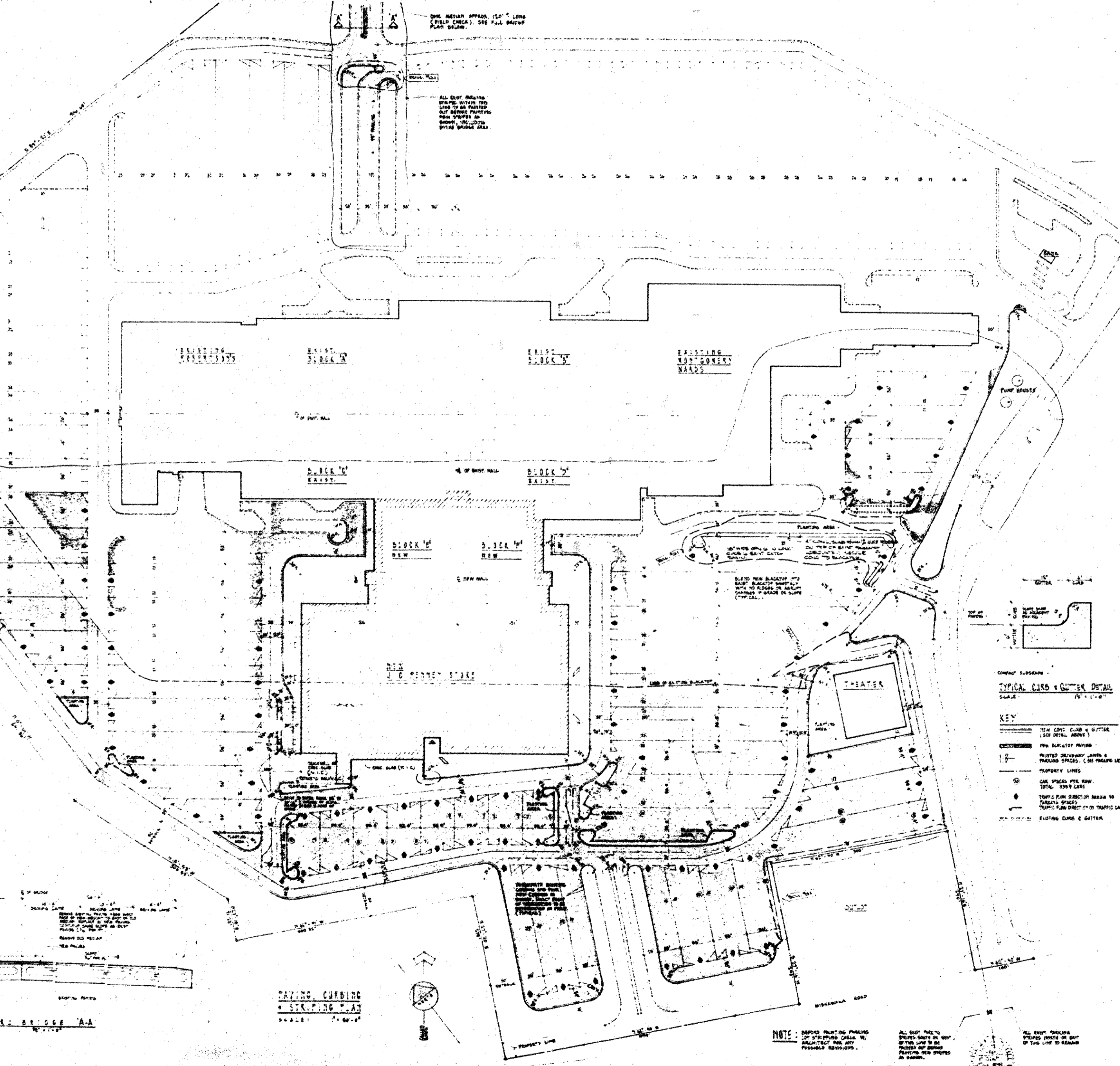
FULL PLAN OF NEW BRIDGE  
SCALE: 1/4"

FULL PLAN OF NEW BRIDGE  
SCALE: 1/4"



PAVING, CURBING  
& STRIPING PLAN  
SCALE: 1/4"

PAVING, CURBING  
& STRIPING PLAN  
SCALE: 1/4"



CONTRACT NO. 100-100-100  
TYPICAL CURB & GUTTER DETAIL  
SCALE: 1/4"

KEY

- NEW CURB & GUTTER (SEE DETAIL ABOVE)
- NEW BULKHEAD PAVING
- PAINTED DELIVERY LANE & PARKING SPACES (SEE PARKING LAYOUT)
- PROPERTY LINES
- CAR SPACES PER ROW TOTAL 3300+ CARS
- TRAFFIC FLOW DIRECTION INDICATED TO TRAFFIC SPACES
- TRAFFIC FLOW DIRECTION IN TRAFFIC LANE
- EXISTING CURB & GUTTER

NOTE: BEFORE PAINTING PAVING OR STRIPING, CHECK THE SURFACE OF THE DRIVEWAY AND DRIVEWAY ARE TO BE FURNISHED BY THE OWNER. SEE SPECIFICATIONS FOR DETAILS.

ALL EXIST. PAINTING SHOULD BE WITHIN THE LIMITS OF THE DRIVEWAY AND DRIVEWAY ARE TO BE FURNISHED BY THE OWNER. SEE SPECIFICATIONS FOR DETAILS.

DATE: 10/1/70  
DRAWN: J. H. HARRIS  
PROJECT: GRAND RAPIDS, MICHIGAN  
ARCHITECT: STEENWYK + THRAL ARCHITECTS  
30 Lafayette NE, Grand Rapids, Michigan 49503  
FILE NO: 7404-1